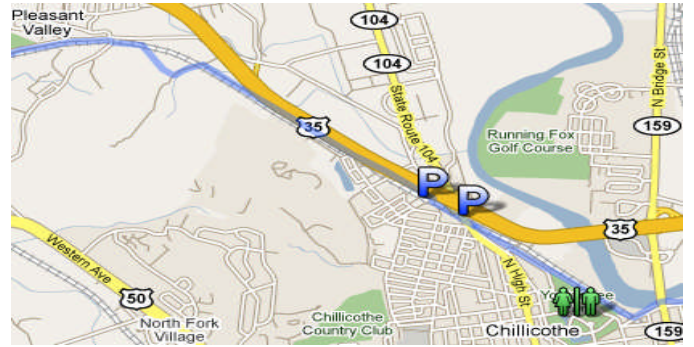


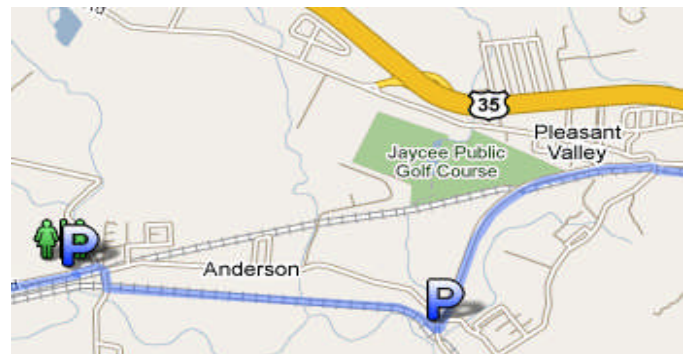
Navigating the Tri-County Triangle Trail Chillicothe to Washington Court House

Distance: 27.1 miles

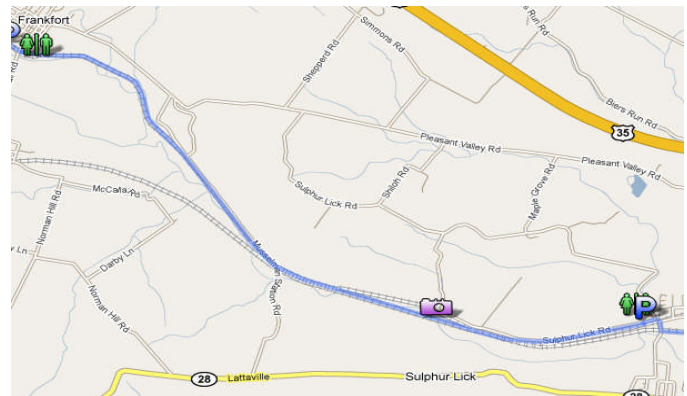
Starting at the parking area at the parking area on High Street (SR 104) just north of Orange Street and south of the US 35/SR 104 exit in Chillicothe take the trail west 1.9 miles to Veterans Parkway. There is a convenience market/gas station at this location.



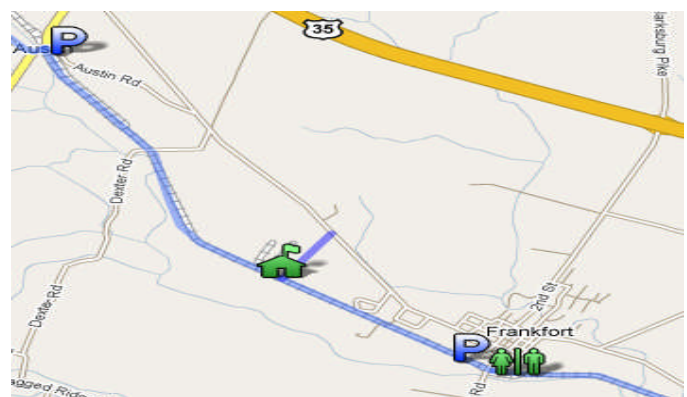
Continue on the trail along Veterans Parkway 1.5 miles and take the underpass west 1.6 miles where the trail dead ends at Maple Grove Rd. Turn right and go 700 feet, then turn left up hill on Sulfur Lick Rd to the National Park Service Hopewell facility. You will find water, picnic tables, restroom and parking at this location.



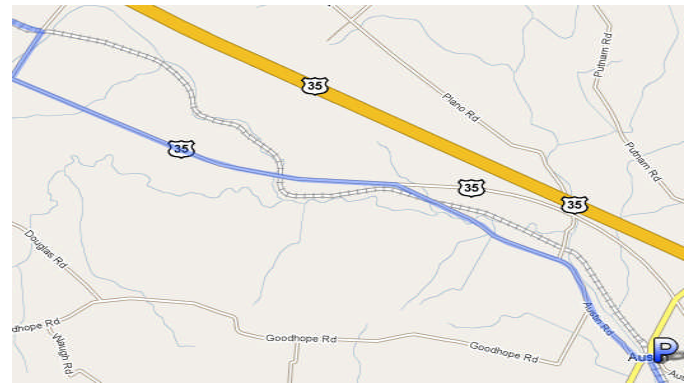
Continue west on trail 6.4 miles to Frankfort and Brad Lytle Park. At the park you will find a shelter house, picnic tables, water and portable toilet. Restaurants and shops are located downtown one block north of the trail on Main St.



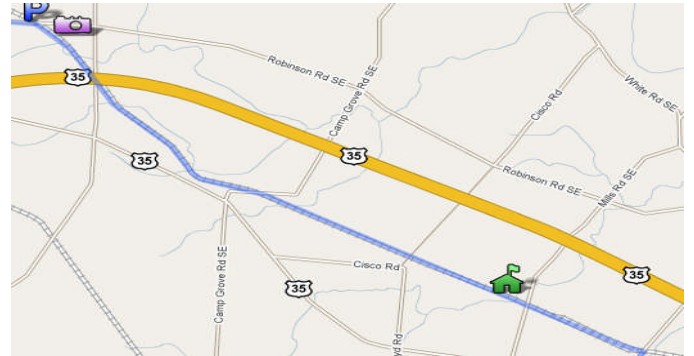
Continue west on trail 3.5 miles to Austin. The paved section of the trail ends here. Parking is available. Make a left on SR 138, cross the bridge and turn right on Austin Rd.



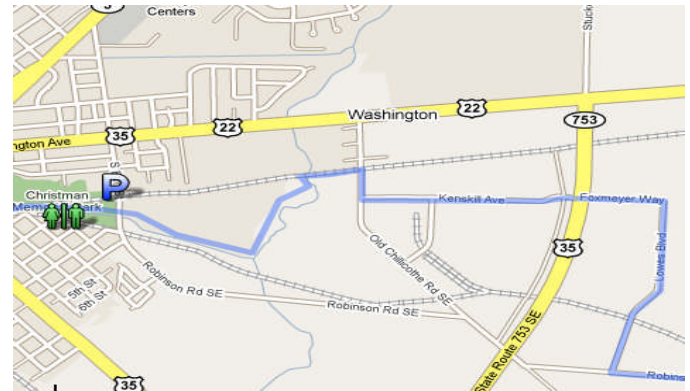
Continue on Austin Rd for 2.4 miles then turn left on Old US 35 (Austin Rd ends). Follow Old US 35 for 2.6 miles and turn right on Fairview Rd. Go .5 miles and turn left on paved trail. To your right is the start of a 6 mile section to connect to Austin. The route is suitable for mountain bikes and walking. Projected completion date 2010.



Continue on trail for 5.5 miles then turn left on Robinson Rd (trail ends).



Go 1.0 miles west on Robinson Rd. then turn right on Lowes Blvd. Follow Lowes Blvd across SR 753 (name changes to Kenskill) for 1.5 miles then turn right on Old Chillicothe Rd, go .25 miles and turn left onto trail (watch for trail it is easy to miss). Continue trail across bridge and immediate left turn (caution sharp turn and downhill) another 1.0 miles to Christman Memorial Park in Washington Court House. Water, restrooms, picnic tables, shade and parking available.



Restaurants and services are available on E. Elm Street area. Turn left from park entrance and go about .75 miles for shopping area access.